

# Bangladesh Weather and Climate Services Regional Project (BWCSR)


## Strengthening Hydrological Information Services and Early Warning Systems (SHEWS), Component – B

### Disclosure of Social Impact Screening for 272 Automatic Rain Gauge (ARG) Stations and Up-gradation of 3 Weather Stations under package BWDB-G2

The government of Bangladesh is implementing the Weather and Climate Services Regional Project (BWCSR) with IDA credit in order to strengthen Government of Bangladesh's capacity to deliver reliable weather, water and climate information services and improve access to such services by priority sectors and communities. The project comprises of three components. Out of three components BWDB is implementing Component –B. There are a number of packages under this component. The package No. BWDB- G2, 272 Automatic Rain Gauge (ARG) Stations and Up-gradation of 3 Weather Stations.

The installation of Automatic Rain Gauge (ARG) Stations shall be placed in a suitable position at the roof of existing building structure where ever possible and the final point of installation will be fixed upon discussion and approval of Client.

In few cases it may be required to place the stations in ground and will also be finalized after discussions with BWDB officials. Different alternative sites were explored for selecting the most suitable sites for installation taking into account concerned social issues. It was observed from the screening that the installations will not require land acquisition, resettlement, relocation and will not have negative livelihood impacts. As all the construction/installation activities will be conducted on BWDB and other government lands through MoU. No negative impacts are expected.



ARG to be fixed on top of the roof

However, if any unexpected negative impacts are identified during implementation, project will take necessary steps to mitigate the impacts following the guidelines suggested in SMF and RPF. On the other hand, according to the local stakeholder opinion, significant positive social and livelihood impacts are expected from the project as installation of the Automatic Rain Gauge (ARG) and Up-gradation of Weather Stations will provide real time weather data which will help save lives and properties all over the country. Installation of the above will require only few labors which will not cause any labor influx and working conditions of the labors and safety measures will be ensured. No works will be done/is being done on indigenous people's land.

The disclosure contains assessment of social impact for supply and installation of 272 Automation Rain Gauge (ARG) Stations and Up-gradation of 3 Weather Stations and social impact screening worksheet.

Sl. No	Division	Sub-Division	District	Station ID and Name	Existing Latitude	Existing Longitude	Proposed installation Location	Ownership of Land	Any Addition al Land Require?	Any Resettlement Require?	Any Ethnic People Present?	Any Impact on Squatters	Any Impact on Income & Livelihood?
1	NEMD	Dhaka	Gazipur	CL-17, Jaydebpur	24°00'07.8874"N	90°25'11.9960 "E	Roof top of Joydebpur Govt. Primary School is the best place	Public	No	No	No	No	No
2	NEMD	Dhaka	Dhaka	CL-31, Savar	23°50'16.2436"N	90°14'53.2792 "E	Roof top of Savar Dak-Banglow	Public	No	No	No	No	No
3	NEMD	Dhaka	Narsingdi	CL-76, Narsindi	23°55'02.5691"N	90°42'31.0778 "E	Roof top of Narsingdi BWDB office, NarsingdiPorasava, Narsingdi	Public	No	No	No	No	No
4	NEMD	Dhaka	Narsingdi	CL-79, Shibpur	24°02'17.5912"N	90°44'46.3354 "E	Roof top of Bangladesh Agricultural Research Institute, Narsindi	Public	No	No	No	No	No
5	NEMD	Dhaka	Narayan ganj	CL-519, E-46, Shimrail	23°46'54.2413"N	90°30'54.3327 "E	Roof top of Shimrail DND, ME Sub-div. office, Siddirganj	Public	No	No	No	No	No
6	NEMD	Dhaka	Dhaka	CL-9, Dhaka PBO	23°46'47.6868"N	90°22'42.0143 "E	Roof top of Bangladesh Meteorological Department, Agargaon	Public	No	No	No	No	No

Sl. No	Division	Sub-Division	District	Station ID and Name	Existing Latitude	Existing Longitude	Proposed installation Location	Ownership of Land	Any Additional Land Require?	Any Resettlement Require?	Any Ethnic People Present?	Any Impact on Squatters	Any Impact on Income & Livelihood?
7	NEMD	Dhaka	Banani	CL-Banani Meteorological Station	23°47'19.2261"N	90°24'44.4441"E	Roof top of Bangladesh Meteorological Department, Agargaon	Public	No	No	No	No	No
8	NEMD	Dhaka	Munsiganj	CL-365, Munsiganj	23°33'28.2428"N	90°31'44.4305"E	Roof top of Near of Private Building	Public	No	No	No	No	No
9	NEMD	Dhaka	Munshiganj	CL-402, Bhagyakul	23°30'45.5013"N	90°13'11.5023"E	Roof top of Bhagyakul training Institute, Sreenagar, Munshiganj	Public	No	No	No	No	No
10	NEMD	Dhaka	Manikgonj	CL-20, Manikgonj	23°52'19.0401"N	90°00'02.3279"E	Roof top of Private Building, Manikgonj	Public	No	No	No	No	No
11	NEMD	Dhaka	Manikgonj	CL-10, Daulatpur	23°58'06.4506"N	89°49'47.4185"E	Roof top of Dawlatpur union Porishod, Dawlatpur	Public	No	No	No	No	No


*Sch*

Sl. No	Division	Sub-Division	District	Station ID and Name	Existing Latitude	Existing Longitude	Proposed installation Location	Ownership of Land	Any Addition al Land Require?	Any Resettlement Require?	Any Ethnic People Present?	Any Impact on Squatters	Any Impact on Income & Livelihood?
12	NEMD	Mymensing	Mymensing	CL-5, Bhaluka	24°24'27.1781"N	90°23'06.0420 "E	Roof top of Bhaluka Model Government Primary School	Public	No	No	No	No	No
13	NEMD	Mymensing	Mymensing	CL-27, Phulbaria	24°38'15.7001"N	90°16'06.9717 "E	Roof top of Govt. Fulbaria Model Pilot High School	Public	No	No	No	No	No
14	NEMD	Mymensing	Mymensing	CL-37, Sripur	24°11'43.9422"N	90°29'05.5468 "E	Roof top of SreepurMukti joddhaRahmat Ali Govt College	Public	No	No	No	No	No
15	NEMD	Mymensing	Mymensing	CL-43, Maona	24°13'34.1523"N	90°24'03.2642 "E	Roof top of Pear Ali University College	Public	No	No	No	No	No
16	NEMD	Dhaka	Mymensing	CL-44, Moheskhol	25°09'39.4811"N	90°58'47.7987 "E	Roof top of Near of Building, Jamalpur, 1 No. Bongsi Konda	Public	No	No	No	No	No




Sch.

Sl. No	Division	Sub-Division	District	Station ID and Name	Existing Latitude	Existing Longitude	Proposed installation Location	Ownership of Land	Any Addition al Land Require?	Any Resettlement Require?	Any Ethnic People Present?	Any Impact on Squatters	Any Impact on Income & Livelihood?
17	NEMD	Dhaka	Mymensing	CL-45, Ghosegaon	25°08'34.0470"N	90°31'36.9265 "E	Roof top of Ghosegaon Govt. Primary School	Public	No	No	No	No	No
18	NEMD	Dhaka	Mymensing	CL-63, Durgapur	25°07'08.9064"N	90°40'36.2020 "E	Roof top of Durgapur Warless Station	Public	No	No	No	No	No
19	NEMD	Mymensing	Mymensing	CL-64, Gafargaon	24°27'00.7555"N	90°33'28.7054 "E	Roof top of Gafargaon Govt. College	Public	No	No	No	No	No
20	NEMD	Dhaka	Mymensing	CL-65, Gauripur	24°45'14.8665"N	90°34'36.5704 "E	Roof top of Gouripur Government College	Public	No	No	No	No	No
21	NEMD	Dhaka	Mymensing	CL-68, JariaJhanjail	25°00'34.3536"N	90°39'08.9690 "E	Roof top of BWDB Office, JariaJhanjail	Public	No	No	No	No	No
22	NEMD	Dhaka	Mymensing	CL-71, Kishoreganj	24°26'43.0662"N	90°46'11.1908 "E	Roof top of BWDB Office, Kishoreganj	Public	No	No	No	No	No
23	NEMD	Mymensing	Mymensing	CL-72, Muktagacha	24°46'07.9023"N	90°15'15.8471 "E	Roof top of Muktagacha College	Public	No	No	No	No	No



Sl. No	Division	Sub-Division	District	Station ID and Name	Existing Latitude	Existing Longitude	Proposed installation Location	Owner ship of Land	Any Addition al Land Require?	Any Resettlem ent Require?	Any Ethnic People Present?	Any Impact on Squatters	Any Impact on Income & Livelihood?
24	NEMD	Mymensing	Mymensing	CL-73, Mymensing	24°45'56.6531"N	90°23'38.8450 "E	Roof top of Near of Building of Staion	Public	No	No	No	No	No
25	NEMD	Dhaka	Mymensing	CL-123, Netrokona	24°53'04.6691"N	90°43'31.5949 "E	Roof top of Near of Building	Public	No	No	No	No	No
26	NEMD	Dhaka	Mymensing	CL-75, Nandail	24°33'53.2833"N	90°44'35.9316 "E	Roof top of Near of Building	Public	No	No	No	No	No
27	NEMD	Mymensing	Mymensing	CL-46, Rasulpur	24°41'24.8251"N	90°08'35.5183 "E	Roof top of Near of Building	Public	No	No	No	No	No
28	NEMD	Dhaka	Mymensing	CL-77, Phulpur	24°57'29.7310"N	90°21'29.1118 "E	Roof top of Near of Phulpur govt Primary School	Public	No	No	No	No	No
29	NEMD	Dhaka	Mymensing	CL-115, Kendua	24°39'37.1353"N	90°50'52.3923 "E	Roof top of Near of Building	Public	No	No	No	No	No
30	NEMD	Mymensing	Mymensing	CL-227, Nakuagaon	25°11'26.1384"N	90°12'55.9076 "E	Roof top of Near of Building	Public	No	No	No	No	No

Sl. No	Division	Sub-Division	District	Station ID and Name	Existing Latitude	Existing Longitude	Proposed installation Location	Ownership of Land	Any Additional Land Require?	Any Resettlement Require?	Any Ethnic People Present?	Any Impact on Squatters	Any Impact on Income & Livelihood?
31	NEMD	Dhaka	Mymensing	CL-121, Mohanganj	24°52'21.0450"N	90°58'26.0537"E	Roof top of Near of the Private Building	Public	No	No	No	No	No
32	NEMD	Dhaka	Mymensing	CL-527, Moddhonagar	25°03'01.9093"N	90°59'36.7845"E	Roof top of Near of Govt. Building	Public	No	No	No	No	No
33	NEMD	Dhaka	Tangail	CL-2, Tangail_Atiya	24°16'13.5027"N	89°55'13.7012"E	Roof top of Near of Tangail Atiya Govt. Primary School	Public	No	No	No	No	No
34	NEMD	Dhaka	Tangail	CL-13, Gopalpur	24°32'46.9528"N	89°55'28.1097"E	Roof top of SutiDakhilMa drasha, Gopalpur, Tangail	Public	No	No	No	No	No
35	NEMD	Dhaka	Tangail	CL-18, Kalihati	24°21'43.3556"N	89°55'39.8839"E	Roof top of Near of Building	Public	No	No	No	No	No
36	NEMD	Dhaka	Tangail	CL-21, Mirzapur	24°05'52.1971"N	90°06'08.8192"E	Roof top of Near of Building	Public	No	No	No	No	No
37	NEMD	Dhaka	Tangail	CL-17, Kutubpur	24°25'11.4843"N	90°11'48.7283"E	Roof top of Near of Building	Public	No	No	No	No	No



Sl. No	Division	Sub-Division	District	Station ID and Name	Existing Latitude	Existing Longitude	Proposed installation Location	Ownership of Land	Any Additional Land Require?	Any Resettlement Require?	Any Ethnic People Present?	Any Impact on Squatters	Any Impact on Income & Livelihood?
38	NEMD	Dhaka	Dewanganj	CL-32, Sarisabari	24°46'24.8193"N	89°50'44.6229"E	Roof top of Near of the Private Building	Public	No	No	No	No	No
39	NEMD	Dhaka	Dewanganj	CL-62, Dewanganj	25°09'21.6170"N	89°45'18.2494"E	Roof top of BWDB Office, Dewanganj, Jamalpur	Public	No	No	No	No	No
40	NEMD	Dhaka	Dewanganj	CL-67, Jamalpur	24°54'43.1252"N	89°57'05.6316"E	Roof top of BWDB Office, Jamalpur	Public	No	No	No	No	No
41	NEMD	Dhaka	Dewanganj	CL-78, Sherpur Town	25°00'39.0690"N	90°00'59.6392"E	Roof top of BWDB Office, Sherpur	Public	No	No	No	No	No
42	NEMD	Dhaka	Dewanganj	CL-74, Nalitabari	25°05'04.6272"N	90°11'40.6967"E	Roof top of Near of Nalitabari College	Public	No	No	No	No	No
43	NEMD	Sylhet	Sylhet	CL-48, Jaflong	25°09'42.1246"N	92°01'02.3842"E	Roof top of Jaflong Union Porishod	Public	No	No	No	No	No
44	NEMD	Sylhet	Sylhet	CL-102, Companyganj	25°05'15.5053"N	91°45'35.5514"E	Roof top of Near of Building	Public	No	No	No	No	No

Sl. No	Division	Sub-Division	District	Station ID and Name	Existing Latitude	Existing Longitude	Proposed installation Location	Ownership of Land	Any Additional Land Require?	Any Resettlement Require?	Any Ethnic People Present?	Any Impact on Squatters	Any Impact on Income & Livelihood?
45	NEMD	Sylhet	Sylhet	CL-107, Chhatak	25°02'16.3432"N	91°40'14.0171"E	Roof top of Chatok Police Station	Public	No	No	No	No	No
46	NEMD	Sylhet	Sylhet	CL-116, Lallakhal	25°06'26.3298"N	92°10'45.5637"E	Roof top of Near of Building	Public	No	No	No	No	No
47	NEMD	Sylhet	Sylhet	CL-129, Tajpur	24°43'27.0669"N	91°45'10.1374"E	Roof top of Near of School	Public	No	No	No	No	No
48	NEMD	Sylhet	Sunamganj	CL-49, Laurergarh	25°11'31.2452"N	91°15'02.1491"E	Roof top of BWDB Office	Public	No	No	No	No	No
49	NEMD	Sylhet	Sunamganj	CL-106, Durlavpur	24°59'51.3716"N	91°15'48.1535"E	Roof top of Near of Durlavpur Union Porishod	Public	No	No	No	No	No
50	NEMD	Sylhet	Sunamganj	CL-526, Tahirpur	25°05'50.4977"N	91°10'37.5987"E	Roof top of TahirpurUpzila Football Field, Sunamganj	Public	No	No	No	No	No
51	NEMD	Sylhet	Sunamganj	CL-528, Dirai	24°47'55.4522"N	91°21'08.6268"E	Roof top of Baghbari, Derai, BWDB Office, Sunamganj	Public	No	No	No	No	No


Sl. No	Division	Sub-Division	District	Station ID and Name	Existing Latitude	Existing Longitude	Proposed installation Location	Owner ship of Land	Any Addition al Land Require?	Any Resettlem ent Require?	Any Ethnic People Present?	Any Impact on Squatters	Any Impact on Income & Livelihood?
52	NEMD	Sylhet	Sunamganj	CL-529, Shalla	24°40'17.7184"N	91°16'13.0465 "E	Roof top of Shalla, Shalla Union Parishad, Sunamganj	Public	No	No	No	No	No
53	NEMD	Sylhet	Moulvibazar	CL-118, Latu	24°49'00.7864"N	92°14'54.6026 "E	Roof top of Near of Building (Karampur, North Sahabazpur, Moulvibazar)	Public	No	No	No	No	No
54	NEMD	Sylhet	Sylhet	CL-125, Sheola	24°53'29.7038"N	92°11'15.2754 "E	Roof top of Sheola BWDB Office Building	Public	No	No	No	No	No
55	NEMD	Sylhet	Sylhet	CL-130, Zakiganj	24°52'32.2190"N	92°21'58.3079 "E	Roof top of Zakiganj BWDB Office Building	Public	No	No	No	No	No
56	NEMD	Sylhet	Sylhet	CL-228, Kanaighat	25°00'00.6294"N	92°15'28.9161 "E	Roof top of Kanaighat, Police Stations	Public	No	No	No	No	No



Sch.

Sl. No	Division	Sub-Division	District	Station ID and Name	Existing Latitude	Existing Longitude	Proposed installation Location	Ownership of Land	Any Addition al Land Require?	Any Resettlement Require?	Any Ethnic People Present?	Any Impact on Squatters	Any Impact on Income & Livelihood?
57	NEMD	Sylhet	Moulvibazar	CL-104, Chandbagh	24°36'30.7822"N	91°55'40.9275 "E	Roof top of Near of Building (Chandbagh Tea Factory Office) Sahabazpur, Moulvibazar)	Public	No	No	No	No	No
58	NEMD	Sylhet	Moulvibazar	CL-108, Dakhinbagh	24°38'10.2063"N	92°09'41.6221 "E	Roof top of Side Building (Railway)	Public	No	No	No	No	No
59	NEMD	Sylhet	Moulvibazar	CL-114, Kamolganj	24°21'00.0051"N	91°50'52.2434 "E	Roof top of Komolganj Union Porishod Building	Public	No	No	No	No	No
60	NEMD	Sylhet	Moulvibazar	CL-117, Langla	24°28'27.3099"N	91°57'21.1194 "E	Roof top of Tea State Office Building, Langla	Public	No	No	No	No	No
61	NEMD	Sylhet	Moulvibazar	CL-119, Monumukh	24°37'45.5372"N	91°40'43.9257 "E	Roof top of RHD Building	Public	No	No	No	No	No

Sl. No	Division	Sub-Division	District	Station ID and Name	Existing Latitude	Existing Longitude	Proposed installation Location	Ownership of Land	Any Addition al Land Require?	Any Resettlement Require?	Any Ethnic People Present?	Any Impact on Squatters	Any Impact on Income & Livelihood?
62	NEMD	Sylhet	Moulvibazar	CL-122, Moulvibazar	24°28'27.5084"N	91°46'19.9978 "E	Roof top of BWDB Colony, Moulvibazar,	Public	No	No	No	No	No
63	NEMD	Sylhet	Moulvibazar	CL-126, Srimangal	24°17'39.6877"N	91°44'56.1936 "E	Roof top of Bangladesh Tea Research Institute(BRTI ), Srimangal, Moulvibazar	Public	No	No	No	No	No
64	NEMD	Sylhet	Moulvibazar	CL-229, Monu Rly Br.	24°25'28.7680"N	91°56'26.0263 "E	Roof top of Near of the Building, Monu Bazar, Hajipur	Public	No	No	No	No	No
65	NMD	Pabna	Pabna	CL-25-E-28 Pabna	24°00'22.9963"N	89°13'02.4302 "E	Roof top of Pabna BWDB Hydrology Office, Hemayetpur, Pabna Sada	Public	No	No	No	No	No
66	NMD	Pabna	Pabna	CL-3CL-38, Sujanagar	23°56'09.0155"N	89°24'40.6697 "E	Roof top of Sujanagar Pilot Model Thana School, Sujanagar, Pabna	Public	No	No	No	No	No



Sl. No	Division	Sub-Division	District	Station ID and Name	Existing Latitude	Existing Longitude	Proposed installation Location	Ownership of Land	Any Addition al Land Require?	Any Resettlement Require?	Any Ethnic People Present?	Any Impact on Squatters	Any Impact on Income & Livelihood?
67	NMD	Pabna	Pabna	CL-4 Bera	24°04'35.6518"N	89°36'43.8478 "E	Roof top of Near of side Building	Public	No	No	No	No	No
68	NMD	Pabna	Pabna	CL-1 Atghoria	24°04'35.6518"N	89°36'43.8478 "E	Roof top of UpazilaPorish ad Building	Public	No	No	No	No	No
69	NMD	Pabna	Pabna	CL-7 Chatmohar	24°13'57.4398"N	89°17'18.6449 "E	Roof top of Near of Building, Abondant location of BADC, Dolong, Chatmohar, Pabna	Public	No	No	No	No	No
70	NMD	Pabna	Pabna	CL-15 Ishurdi	24°08'04.8846"N	89°03'53.0565 "E	Roof top of house, Iswardi Municipality, Pabna	Public	No	No	No	No	No
71	NMD	Pabna	Natore	CL-16 Zoari	24°19'54.1029"N	89°05'53.0848 "E	Roof top of Zoari Govt. Primary School, Joari, Natore	Public	No	No	No	No	No

Sl. No	Division	Sub-Division	District	Station ID and Name	Existing Latitude	Existing Longitude	Proposed installation Location	Ownership of Land	Any Addition al Land Require?	Any Resettlement Require?	Any Ethnic People Present?	Any Impact on Squatters	Any Impact on Income & Livelihood?
72	NMD	Pabna	Natore	CL-14 Gurudash pur	24°22'10.1797"N	89°14'02.0026 "E	Roof top of Gurudashpur, Dakbanglow, Nator	Public	No	No	No	No	No
73	NMD	Pabna	Kustia	CL-41 Bheramara	24°01'46.7524"N	89°00'00.9799 "E	Roof top of Near of GK Colony, Bheramara, Kustia	Public	No	No	No	No	No
74	NMD	Pabna	Kustia	CL-19 Kustia	23°54'41.2696"N	89°07'28.0495 "E	Roof top of Building, Thana Para, Kustia Municipality	Public	No	No	No	No	No
75	NMD	Pabna	Kustia	CL-214-E-1 Amla	23°55'20.1565"N	88°54'10.8238 "E	Roof top of Govt. Primary School, Satnapara	Public	No	No	No	No	No
76	NMD	Pabna	Pabna	CL-12 Banawari nagar	24°11'09.8807"N	89°25'42.4479 "E	Roof top of Near of Private Building	Public	No	No	No	No	No
77	NMD	Pabna	Sirajgonj	CL-29 Ranigonj	24°30'28.9467"N	89°31'31.4247 "E	Roof top of Near of Private Building	Public	No	No	No	No	No


Sl. No	Division	Sub-Division	District	Station ID and Name	Existing Latitude	Existing Longitude	Proposed installation Location	Owner ship of Land	Any Addition al Land Require?	Any Resettlem ent Require?	Any Ethnic People Present?	Any Impact on Squatters	Any Impact on Income & Livelihood?
78	NMD	Pabna	Sirajgonj	CL-34-E-35 Sirajgonj	24°27'52.9931"N	89°43'01.4895 "E	Roof top of Union Porisod Office, Dhangora, Raigonj Thana	Public	No	No	No	No	No
79	NMD	Pabna	Sirajgonj	CL-35 Shahjadpur	24°10'42.5898"N	89°35'29.9852 "E	Roof top of Near Private Building	Public	No	No	No	No	No
80	NMD	Pabna	Sirajgonj	CL-39 Taras	24°25'38.7047"N	89°22'11.9711 "E	Roof top of House of Gauge reader, Taras Union, Sirajgonj	Public	No	No	No	No	No
81	NMD	Pabna	Sirajgonj	CL-40 Ullapara	24°19'07.0291"N	89°34'02.9207 "E	Roof top of Near of side Building	Public	No	No	No	No	No
82	NMD	Rajshahi -Pabna	Rajshahi	CL-205-E-29 Rajshahi	24°22'44.9166"N	88°36'10.9526 "E	Roof top of BWDB O & M Division Office Building, Sopura, Rajshahi	Public	No	No	No	No	No

Sl. No	Division	Sub-Division	District	Station ID and Name	Existing Latitude	Existing Longitude	Proposed installation Location	Ownership of Land	Any Additional Land Require?	Any Resettlement Require?	Any Ethnic People Present?	Any Impact on Squatters	Any Impact on Income & Livelihood?
83	NMD	Rajshahi -Pabna	Natore	CL-23 Natore	24°57'04.7092"N	88°58'56.1026 "E	Roof top of BWDB Office, Nator	Public	No	No	No	No	No
84	NMD	Rajshahi -Pabna	Natore	CL-36 Singra	24°30'24.9791"N	89°08'35.9387 "E	Roof top of BWDB Office, Singra	Public	No	No	No	No	No
85	NMD	Rajshahi -Pabna	Chapai Nawabganj	CL-158 Bholahat	24°57'05.4783"N	88°11'59.7552 "E	Roof top of Building, 1no Union, Bholahat	Public	No	No	No	No	No
86	NMD	Rajshahi -Pabna	Rajshahi	CL-172 Godagari	24°27'39.8882"N	88°19'40.7405 "E	Roof top of Building, Baroipara, Godagari Municipality	Public	No	No	No	No	No
87	NMD	Rajshahi -Pabna	Natore	CL-184 Lalpur	24°10'38.6831"N	88°57'36.2678 "E	Roof top of Union Porisod Office, Lalpur, Natore	Public	No	No	No	No	No
88	NMD	Rajshahi -Pabna	Chapai Nawabganj	CL-190 Nachol	24°44'01.1100"N	88°24'53.1797 "E	Roof top of NacholeUpozilaPorishod office, Nachole	Public	No	No	No	No	No



Sl. No	Division	Sub-Division	District	Station ID and Name	Existing Latitude	Existing Longitude	Proposed installation Location	Owner ship of Land	Any Addition al Land Require?	Any Resettlem ent Require?	Any Ethnic People Present?	Any Impact on Squatters	Any Impact on Income & Livelihood?
89	NMD	Rajshahi -Pabna	Chapai Nawabganj	CL-195-E-25 Chapai Nawabganj	24°36'03.3355"N	88°16'52.8144 "E	Roof top of BWDB Office, Chapai Nawabganj	Public	No	No	No	No	No
90	NMD	Rajshahi -Pabna	Rajshahi	CL-204 Puthia	24°55'50.4054"N	88°12'37.5303 "E	Roof top of PuthibariTow shil Office, Begumbari	Public	No	No	No	No	No
91	NMD	Rajshahi -Pabna	Chapai Nawabganj	CL-208 Rahanpur	24°49'11.0428"N	88°19'32.1167 "E	Roof top of Gauge reader house, Rohanpur, Rahanpur Municipality	Public	No	No	No	No	No
92	NMD	Rajshahi -Pabna	Rajshahi	CL-212 Sardah	24°18'10.5688"N	88°44'09.4373 "E	Roof top of Gauge reader house, Charghat, Rajshah	Public	No	No	No	No	No
93	NMD	Rajshahi -Pabna	Chapai Nawabganj	CL-215 Shibganj	24°41'03.9901"N	88°09'34.5514 "E	Roof top of Upozilla Fisheries officer's Compound, Shibganj Municipality	Public	No	No	No	No	No

Sl. No	Division	Sub-Division	District	Station ID and Name	Existing Latitude	Existing Longitude	Proposed installation Location	Ownership of Land	Any Additional Land Require?	Any Resettlement Require?	Any Ethnic People Present?	Any Impact on Squatters	Any Impact on Income & Livelihood?
94	NMD	Rajshahi-Pabna	Rajshahi	CL-219 Tanore	24°35'10.4871"N	88°34'33.7640"E	Roof top of Jamal Super Market, Gollapara Bazar, Tanore	Public	No	No	No	No	No
95	NMD	Rajshahi-Pabna	Naogaon	CL-191 Naogaon	24°48'22.4580"N	88°57'05.7955"E	Roof top of BWDB O & M Building, Naogaon,	Public	No	No	No	No	No
96	NMD	Rajshahi-Pabna	Naogaon	CL-187 Mohadeb pur	24°54'55.1998"N	88°45'10.9892"E	Roof top of BWDB Office Building, Mohadebpur, Naogaon	Public	No	No	No	No	No
97	NMD	Rajshahi-Pabna	Naogaon	CL-152 Badalgachi	24°58'01.5986"N	88°54'11.0439"E	Roof top of Abdul Salam's house, Badalgachi Sardar Para,	Public	No	No	No	No	No
98	NMD	Rajshahi-Pabna	Naogaon	CL-192 Nazipur	25°02'50.6929"N	88°45'01.1098"E	Roof top of Nazipur Bazar near Police Station, Nazipur Municipality, Naogaon	Public	No	No	No	No	No



Sl. No	Division	Sub-Division	District	Station ID and Name	Existing Latitude	Existing Longitude	Proposed installation Location	Owner ship of Land	Any Addition al Land Require?	Any Resettlem ent Require?	Any Ethnic People Present?	Any Impact on Squatters	Any Impact on Income & Livelihood?
99	NMD	Rajshahi -Pabna	Naogaon	CL-211 Shapahar	25°07'38.3187"N	88°35'31.8561 "E	Roof, Tuhin Reza' house, Chowdhury Para, Sapahar, Naogaon	Public	No	No	No	No	No
100	NMD	Rajshahi -Pabna	Naogaon	CL-194 Nithpur	25°01'35.8333"N	88°27'07.8973 "E	Roof top of NithpurUpozi IlaPorisod, Nithpur, Naogaon	Public	No	No	No	No	No
101	NMD	Rajshahi -Pabna	Naogaon	CL-3 AtraiAhsa nganj	24°36'42.5772"N	88°58'28.5674 "E	Roof top of Bazar Shop, Atrai Railway Station, Atrai, Naogaon	Public	No	No	No	No	No
102	NMD	Rajshahi -Pabna	Bogura	CL-6-E-5 Bogura	24°52'16.1353"N	89°22'07.9303 "E	Roof top of Bogra BWDB O & M Office, Bogra	Public	No	No	No	No	No
103	NMD	Rajshahi -Pabna	Bogura	CL-24 Naokhila	24°48'43.1693"N	89°35'06.2861 "E	Roof top of Near of Private Building	Public	No	No	No	No	No

Sl. No	Division	Sub-Division	District	Station ID and Name	Existing Latitude	Existing Longitude	Proposed installation Location	Ownership of Land	Any Additional Land Require?	Any Resettlement Require?	Any Ethnic People Present?	Any Impact on Squatters	Any Impact on Income & Livelihood?
104	NMD	Rajshahi-Pabna	Bogura	CL-216 Shibganj	25°00'23.2731"N	89°18'59.1744"E	Roof top of ShibganjUpoz illa Health Complex, Bogra	Public	No	No	No	No	No
105	NMD	Rajshahi-Pabna	Bogura	CL-169 Dupchanchia	24°52'27.2674"N	89°10'48.6722"E	Mother & Child Wealfare Center, Dhupchanchia, Bogra	Public	No	No	No	No	No
106	NMD	Rajshahi-Pabna	Joypurhat	CL-520 Joypurhat	25°06'13.1043"N	89°01'17.8715"E	BWDB Office, Joypurhat	Public	No	No	No	No	No
107	NMD	Rajshahi-Pabna	Bogura	CL-11 Dhunot	24°40'55.9688"N	89°32'21.1127"E	BWDB office, Dhunot, Bogra	Public	No	No	No	No	No
108	NMD	Rajshahi-Pabna	Bogura	CL-33 Sherpur	24°40'38.8137"N	89°24'58.1691"E	Roof top of Beside the house of Debtos Chakraborty, Ghospara, Sherpur, Bogra	Public	No	No	No	No	No

Sl. No	Division	Sub-Division	District	Station ID and Name	Existing Latitude	Existing Longitude	Proposed installation Location	Ownership of Land	Any Additional Land Require?	Any Resettlement Require?	Any Ethnic People Present?	Any Impact on Squatters	Any Impact on Income & Livelihood?
109	NMD	Rajshahi-Pabna	Bogura	CL-22 Nandigram	24°38'44.3217"N	89°14'45.3814"E	Roof of Nandigram Model Pilot High School, Nandigram, Bogra	Public	No	No	No	No	No
110	NMD	Dinajpur	Dinajpur	CL-164 Ghoraghat	25°14'51.6336"N	89°16'52.9447"E	Roof top of Near of Building, Ghoraghat	Public	No	No	No	No	No
111	NMD	Dinajpur	Dinajpur	CL-168-E-11 Dinajpur	25°36'46.6284"N	88°37'46.5176"E	Roof top of BWDB Office, Mission Road, Dinajpu	Public	No	No	No	No	No
112	NMD	Dinajpur	Dinajpur	CL-175 Banglahili	25°16'56.0960"N	89°01'14.2718"E	Roof top of BWDB office, Hili	Public	No	No	No	No	No
113	NMD	Dinajpur	Dinajpur	CL-179 Khansama	25°55'28.1444"N	88°44'12.9313"E	Roof top of House of Md. Raju Islam, Khansama Thana, 1 Number Union	Public	No	No	No	No	No

Sl. No	Division	Sub-Division	District	Station ID and Name	Existing Latitude	Existing Longitude	Proposed installation Location	Ownership of Land	Any Additional Land Require?	Any Resettlement Require?	Any Ethnic People Present?	Any Impact on Squatters	Any Impact on Income & Livelihood?
114	NMD	Dinajpur	Dinajpur	CL-180 Kantanagar	25°48'45.2627"N	88°40'47.8755 "E	Roof top of House of AfrozaPervin, Vatgaon, undorpur,Kah anol Thana	Public	No	No	No	No	No
115	NMD	Dinajpur	Dinajpur	CL-196 Nawabganj	25°25'11.4246"N	89°04'36.8870 "E	Roof top of the Mosque, Nowabganj Thana Office.	Public	No	No	No	No	No
116	NMD	Dinajpur	Dinajpur	CL-201 Phulbari	25°30'13.6810"N	88°58'19.8930 "E	Roof top of Near of House of Md. Sumon Hossain, Phulbari, Dinajpur	Public	No	No	No	No	No
117	NMD	Dinajpur	Dinajpur	CL-213 Setabganj	25°48'14.5374"N	88°27'28.0339 "E	Roof top of Bochagonj Police Station, Bazar Road, Dinajpur	Public	No	No	No	No	No
118	NMD	Dinajpur	Panchagar	CL-157 Bhitargar	26°25'24.5622"N	88°35'02.8848 "E	Roof top of Near of side Private Building	Public	No	No	No	No	No



Sl. No	Division	Sub-Division	District	Station ID and Name	Existing Latitude	Existing Longitude	Proposed installation Location	Ownership of Land	Any Additional Land Require?	Any Resettlement Require?	Any Ethnic People Present?	Any Impact on Squatters	Any Impact on Income & Livelihood?
119	NMD	Dinajpur	Panchagar	CL-161 Boda	26°11'56.8850"N	88°33'11.9051"E	Roof top of Near of the house of Md. Jahurul Haque, Jhinuknagar, Boda Thana	Public	No	No	No	No	No
120	NMD	Dinajpur	Panchagar	CL-166 Debiganj	26°06'53.6963"N	88°45'19.7279"E	Roof top of Debiganj Women's Degree College, Debiganj, Panchagar	Public	No	No	No	No	No
121	NMD	Dinajpur	Thakurgaon	CL-193 Nakmarad	25°58'55.5468"N	88°15'55.6248"E	Roof top of Near of Nakmarad Govt. Primary School, Vobanandapur, 2 Nakmarad Union	Public	No	No	No	No	No
122	NMD	Dinajpur	Panchagar	CL-197 Panchagar	26°20'21.4311"N	88°33'17.9403"E	Roof top of Panchagar O & M Division, BWDB Building	Public	No	No	No	No	No

Sl. No	Division	Sub-Division	District	Station ID and Name	Existing Latitude	Existing Longitude	Proposed installation Location	Ownership of Land	Any Additional Land Require?	Any Resettlement Require?	Any Ethnic People Present?	Any Impact on Squatters	Any Impact on Income & Livelihood?
123	NMD	Dinajpur	Thakurgaon	CL-209-E-33 Ruhia	26°10'13.9577"N	88°24'37.5527"E	Roof top of Zila Porisodak Bungalow Building Ruhia, Thakurgao	Public	No	No	No	No	No
124	NMD	Dinajpur	Panchagar	CL-220 Tetulia	26°29'54.8249"N	88°20'19.7981"E	Roof top of Tetulia Model Thana Building, Panchagar	Public	No	No	No	No	No
125	NMD	Dinajpur	Thakurgaon	CL-221 Thakurgaon	26°01'28.0338"N	88°27'52.8738"E	Roof top of BWDB office Building, Thakurgaon	Public	No	No	No	No	No
126	NMD	Dinajpur	Rangpur	CL-153 Badargonj	25°40'00.8483"N	89°02'50.6070"E	Roof top of BWDB Office, Dangapara, Badargonj Municipality, Rangpur	Public	No	No	No	No	No
127	NMD	Dinajpur	Nilphamari	CL-154 Nilphamari	25°55'40.2751"N	88°50'33.6336"E	Roof top of Nilphamari O & M Division, BWDB Office. Nilphamari	Public	No	No	No	No	No

Sl. No	Division	Sub-Division	District	Station ID and Name	Existing Latitude	Existing Longitude	Proposed installation Location	Ownership of Land	Any Additional Land Require?	Any Resettlement Require?	Any Ethnic People Present?	Any Impact on Squatters	Any Impact on Income & Livelihood?
128	NMD	Dinajpur	Gaibandha	CL-156 Gaibandha	25°19'26.7728"N	89°32'44.1012"E	Roof top of Gaibandha O & M Division, BWDB Office.	Public	No	No	No	No	No
129	NMD	Dinajpur	Nilphamary	CL-167 Dimla	26°08'02.2614"N	88°54'44.2505"E	Roof top of Near of the Building	Public	No	No	No	No	No
130	NMD	Dinajpur	Gaibandha	CL-171 Gobindaganj	25°07'51.8677"N	89°23'22.5115"E	Roof top of House of gauge reader, Ghospara, BozrupBolia.	Public	No	No	No	No	No
131	NMD	Dinajpur	Nilphamary	CL-177-E-18 Kaligonj	26°04'33.5413"N	88°57'24.1440"E	Roof top of BWDB Office, Golna Union, Kaligonj, Joldhaka Thana, Nilphamary	Public	No	No	No	No	No
132	NMD	Dinajpur	Rangpur	CL-178 Kaunia	25°46'33.5388"N	89°25'30.7807"E	Roof top of BWDB Compound, Balapara Union, Nizpara, kaunia Thana, Rangpur	Public	No	No	No	No	No

Sl. No	Division	Sub-Division	District	Station ID and Name	Existing Latitude	Existing Longitude	Proposed installation Location	Ownership of Land	Any Additional Land Require?	Any Resettlement Require?	Any Ethnic People Present?	Any Impact on Squatters	Any Impact on Income & Livelihood?
133	NMD	Dinajpur	Rangpur	CL-186 Mithapukur	25°34'21.9623"N	89°16'31.9760"E	Roof top of BWDB office, Chitali Uttorpara, 7 no Ward, Mithapukur, Rangpur	Public	No	No	No	No	No
134	NMD	Dinajpur	Rangpur	CL-188-E-22 Mohipur	25°51'48.5972"N	89°15'16.1793"E	Roof top of BWDB Agricultural Farm Office, 5 no Lokkhitari, Mohipur, Gongachora, Rangpur	Public	No	No	No	No	No
135	NMD	Dinajpur	Rangpur	CL-202 Pargacha	25°38'57.6592"N	89°24'28.3069"E	Roof top of Near of the gauge reader, Anontoram, Pargacha, Rangpur	Public	No	No	No	No	No
136	NMD	Dinajpur	Rangpur	CL-206-E-32 Rangpur	25°43'51.8915"N	89°16'15.1060"E	Roof top of Rangpur O & M Division, BWDB Office	Public	No	No	No	No	No

Sl. No	Division	Sub-Division	District	Station ID and Name	Existing Latitude	Existing Longitude	Proposed installation Location	Ownership of Land	Any Additional Land Require?	Any Resettlement Require?	Any Ethnic People Present?	Any Impact on Squatters	Any Impact on Income & Livelihood?
137	NMD	Dinajpur	Nilphamari	CL-210 Sayedpur	25°46'48.8218"N	88°54'51.7636 "E	Roof top of Sayedpur O & M Division Office, Nilphamary	Public	No	No	No	No	No
138	NMD	Dinajpur	Gaibandha	CL-218 Sundargonj	25°35'27.3862"N	89°30'42.3268 "E	Roof top of Near of the Building, Tara pur Union, Chachia, Mirgonj, Sundorgonj Thana, Gaibandha	Public	No	No	No	No	No
139	NMD	Dinajpur	Nilphamari	CL-226 Dalia	26°09'29.3315"N	89°02'01.8261 "E	Roof top of Dalia O & M Division, BWDB Office.	Public	No	No	No	No	No
140	NMD	Dinajpur	Kurigram	CL-159 Bhuruhgmari	26°05'48.6973"N	89°42'22.6502 "E	Roof top of Near of the Building, Gauge Reader Pikersora, Bhurungamari, Kurigram	Public	No	No	No	No	No

Sl. No	Division	Sub-Division	District	Station ID and Name	Existing Latitude	Existing Longitude	Proposed installation Location	Ownership of Land	Any Additional Land Require?	Any Resettlement Require?	Any Ethnic People Present?	Any Impact on Squatters	Any Impact on Income & Livelihood?
141	NMD	Dinajpur	Kurigram	CL-163 Chilmari	25°34'59.7271"N	89°39'44.5461"E	Roof top of BWDB Office, Chilmari	Public	No	No	No	No	No
142	NMD	Dinajpur	Lalmonir hat	CL-174 Hatibandha	26°07'34.4624"N	89°08'42.9889"E	Roof top of the House of gauge reader, Tongbhanga Union, Hatibandha Thana, Lalmonirhat	Public	No	No	No	No	No
143	NMD	Dinajpur	Kurigram Sadar	CL-182 Kurigram	25°48'35.6441"N	89°37'49.8186"E	Roof top of the Kurigram O & M Division, BWDB Office	Public	No	No	No	No	No
144	NMD	Dinajpur	Lalmonir hat	CL-183 Lalmonirhat	25°54'45.5296"N	89°26'07.9126"E	Roof top of ZillaPorisodDak Bungalow, LalmonirhatSadar, Lalmonirhat	Public	No	No	No	No	No
145	NMD	Dinajpur	Lalmonir hat	CL-200 Patgram	26°19'49.6787"N	89°02'01.3141"E	Roof of ZillaPorisodDak Bungalow Building, LalmonirhatSadar, Lalmonirhat	Public	No	No	No	No	No



Sl. No	Division	Sub-Division	District	Station ID and Name	Existing Latitude	Existing Longitude	Proposed installation Location	Ownership of Land	Any Additional Land Require?	Any Resettlement Require?	Any Ethnic People Present?	Any Impact on Squatters	Any Impact on Income & Livelihood?
146	NMD	Dinajpur	Kurigram	CL-222 Ulipur	25°39'11.9867"N	89°37'21.1766 "E	Roof of BWDB Office, Joniadanga, Ulipur Municipality, Kurigram	Public	No	No	No	No	No
147	SEMD	Cumilla	Brahmanbaria	CL 351 Bancharampur	23°46'33.9396"N	90°47'51.4623 "E	Roof Top of Jagannathpur Adunik Auditorium, Bancharampur	Public	No	No	No	No	No
148	SEMD	Cumilla	Cumilla	CL 352 Barura	23°22'28.6596"N	91°03'12.7391 "E	Roof of Upazilla Parishad Complex, Barura.	Public	No	No	No	No	No
149	SEMD	Cumilla	Cumilla	CL 357 Daudkandi	23°31'19.0917"N	90°44'31.8314 "E	Roof top of Dakargao, Sundorpur, Daudkandi, Cumilla	Public	No	No	No	No	No
150	SEMD	Cumilla	Brahmanbaria	CL 362 Kasba	23°44'32.9551"N	91°08'56.6210 "E	Roof of Santipara, Kasba, Brahmanbaria	Public	No	No	No	No	No

*sch.*


Sl. No	Division	Sub-Division	District	Station ID and Name	Existing Latitude	Existing Longitude	Proposed installation Location	Ownership of Land	Any Additional Land Require?	Any Resettlement Require?	Any Ethnic People Present?	Any Impact on Squatters	Any Impact on Income & Livelihood?
151	SEMD	Cumilla	Cumilla	CL 363 Laksam	23°20'40.1798"N	91°08'35.9189 "E	Roof top of Baghmara Govt. Primary School, Laksam	Public	No	No	No	No	No
152	SEMD	Cumilla	Cumilla	CL 366 Muradnagar	23°38'17.8662"N	90°55'44.8450 "E	Roof top of Muradnagar Madrasa roof, Muradnagar	Public	No	No	No	No	No
153	SEMD	Cumilla	Cumilla	CL 51 Chauddag ram	23°12'36.6384"N	91°18'51.2254 "E	Roof top of South Falkunkora, chauddagra, Cumilla	Public	No	No	No	No	No
154	SEMD	Cumilla	Chandpur	CL 52 Monohor pur	23°19'43.3779"N	90°54'36.5275 "E	Roof top of Monohorpur Govt Primary & High School	Public	No	No	No	No	No
155	SEMD	Cumilla	Chandpur	CL 53 Bernaia	23°11'55.8658"N	91°00'42.4253 "E	Roof top of Bernaia Govt. primary school.	Public	No	No	No	No	No

Sl. No	Division	Sub-Division	District	Station ID and Name	Existing Latitude	Existing Longitude	Proposed installation Location	Ownership of Land	Any Additional Land Require?	Any Resettlement Require?	Any Ethnic People Present?	Any Impact on Squatters	Any Impact on Income & Livelihood?
156	SEMD	Cumilla	Chandpur	CL 354 Chandpur	23°13'51.6052"N	90°39'06.1048"E	Roof of BWDB Office, Chandpur Sadar, Chandpur	Public	No	No	No	No	No
157	SEMD	Cumilla	Cumilla	CL 356 Cumilla	23°27'53.0877"N	91°11'34.0638"E	Roof top of WAPDA Office, Hydrology Section, Cumilla.	Public	No	No	No	No	No
158	SEMD	Cumilla	Feni	CL 358 Feni	23°00'30.4372"N	91°23'01.6339"E	Roof top of BWDB Office, Feni.	Public	No	No	No	No	No
159	SEMD	Cumilla	Cumilla	CL 359 Mahinibazar	23°11'45.4642"N	91°14'09.2205"E	Roof top of Madrasa Building, Mahini Bazar, Nangulquitt	Public	No	No	No	No	No
160	SEMD	Cumilla	Feni	CL 370 Parshuram	23°13'14.4138"N	91°26'54.1748"E	Roof top of BGB Building, Parshuram Upozila, Feni	Public	No	No	No	No	No
161	SEMD	Cumilla	Noakhali	CL 361 Hatiya	23°13'14.4138"N	91°26'54.1748"E	Roof top of BWDB Sub division office Hatiya, Nohakhali.	Public	No	No	No	No	No

Beh.

Sl. No	Division	Sub-Division	District	Station ID and Name	Existing Latitude	Existing Longitude	Proposed installation Location	Ownership of Land	Any Additional Land Require?	Any Resettlement Require?	Any Ethnic People Present?	Any Impact on Squatters	Any Impact on Income & Livelihood?
162	SEMD	Cumilla	Lakshmipur	CL 364 Lakshmipur	22°56'14.0175"N	90°49'44.7681"E	Roof top of Near of Private Building	Public	No	No	No	No	No
163	SEMD	Cumilla	Noakhali	CL 369 Noakhali	22°50'09.4512"N	91°05'58.8265"E	Roof top of Noakhali BWDB Office, Noakhali.	Public	No	No	No	No	No
164	SEMD	Cumilla	Lakshmipur	CL 372 Raipur	23°02'10.5413"N	90°45'50.5077"E	Roof top of Near of side Private Building.	Public	No	No	No	No	No
165	SEMD	Cumilla	Lakshmipur	CL 375 Ramgati	22°35'22.7617"N	90°59'23.0664"E	Roof top of Near of Borokhiri High School, Ramgati.	Public	No	No	No	No	No
166	SEMD	Cumilla	Noakhali	CL 377 Sonaimuri	23°00'02.6923"N	91°05'53.3209"E	Roof top of Borokhiri High School, Ramgati.	Public	No	No	No	No	No
167	SEMD	Cumilla	Lakshmipur	CL 54 Duttapara	23°00'02.6923"N	91°05'53.3209"E	Roof top of Dutta Para High School Compound, Dutta para, Lakshmipur.	Public	No	No	No	No	No

Sl. No	Division	Sub-Division	District	Station ID and Name	Existing Latitude	Existing Longitude	Proposed installation Location	Ownership of Land	Any Additional Land Require?	Any Resettlement Require?	Any Ethnic People Present?	Any Impact on Squatters	Any Impact on Income & Livelihood?
168	SEMD	Brahmanbaria	Brahmanbaria	CL-103, E6 Brahmanbaria	23°57'32.4482"N	91°06'10.0844"E	Roof top of PuneoutNoye npur BWDB office, B. BariaSadar, Brahmanbaria.	Public	No	No	No	No	No
169	SEMD	Brahmanbaria	Brahmanbaria	CL-131, Sharail	24°04'17.0250"N	91°07'07.7598"E	Roof top of SarailUpazila Health Complex.	Public	No	No	No	No	No
170	SEMD	Brahmanbaria	Brahmanbaria	CL-132, Nasirnagar	24°11'54.6781"N	91°11'33.3900"E	Roof top of NasirnagarDak-Banglow Building.	Public	No	No	No	No	No
171	SEMD	Brahmanbaria	Brahmanbaria	CL-367, Nabinagar	23°53'09.6831"N	90°57'59.2104"E	Roof top of Nobinagar govt. Hospital.	Public	No	No	No	No	No
172	SEMD	Brahmanbaria	Kishoreganj	CL-61, Bajitpur	24°12'42.5223"N	90°57'20.0114"E	Roof top of Bajitpur BWDB Office.	Public	No	No	No	No	No
173	SEMD	Brahmanbaria	Kishoreganj	CL-112, Itna	24°31'37.0372"N	91°05'21.2492"E	Roof top of Near of the Private Building.	Public	No	No	No	No	No




Sl. No	Division	Sub-Division	District	Station ID and Name	Existing Latitude	Existing Longitude	Proposed installation Location	Ownership of Land	Any Additional Land Require?	Any Resettlement Require?	Any Ethnic People Present?	Any Impact on Squatters	Any Impact on Income & Livelihood?
174	SEMD	Brahmanbaria	Netrokona	CL-113, Khaliajuri	24°41'22.3043"N	91°08'22.9907"E	Roof top of Kishoreganj Land Office.	Public	No	No	No	No	No
175	SEMD	Brahmanbaria	Habiganj	CL-120, Markuli	24°41'31.8862"N	91°22'45.6860"E	Roof top of BWDB Office Markuli.	Public	No	No	No	No	No
176	SEMD	Brahmanbaria	Habiganj	CL-105, Chandpur Bagan	24°09'28.1110"N	91°29'56.1257"E	Roof top of Near of Beside Private Building.	Public	No	No	No	No	No
177	SEMD	Brahmanbaria	Habiganj	CL-110, Habiganj	24°21'27.7025"N	91°25'20.8955"E	Roof top of BWDB Colony, Hobiganj.	Public	No	No	No	No	No
178	SEMD	Brahmanbaria	Habiganj	CL-111, Itakhola	24°09'16.0773"N	91°21'54.8010"E	Roof top of Itakhola BADC Farm Building, 7 No. Jogodishpur, Habiganj	Public	No	No	No	No	No
179	SEMD	Chattogram	Chattogram	CL 301 Amtali	22°44'41.1059"N	91°45'23.5825"E	Roof top of East vujhpur Govt. Primary School, Vujhpur, Fathikchari	Public	No	No	No	No	No



Sl. No	Division	Sub-Division	District	Station ID and Name	Existing Latitude	Existing Longitude	Proposed installation Location	Ownership of Land	Any Additional Land Require?	Any Resettlement Require?	Any Ethnic People Present?	Any Impact on Squatters	Any Impact on Income & Livelihood?
180	SEMD	Chattogram	Chattogram	CL 302 Anwara	22°13'26.6424"N	91°54'14.7289"E	Roof top of Anwara Govt. Model High School, AnwaraSadar.	Public	No	No	No	No	No
181	SEMD	Chattogram	Bandarban	CL 303 Bandarban	22°11'30.0592"N	92°12'55.5310"E	Roof top of WAPDA Building, Bandarban	Public	No	No	No	No	No
182	SEMD	Chattogram	Chattogram	CL 306 Chattogram	22°21'44.7196"N	91°48'18.5038"E	Roof top of Bangladesh Agriculture Research Institute Building, Chattogram	Public	No	No	No	No	No
183	SEMD	Chattogram	Chattogram	CL 311 Fathichari	22°41'16.4896"N	91°47'40.6251"E	Roof top of WAPDA office, Fathikchari, Chattogram	Public	No	No	No	No	No
184	SEMD	Chattogram	Bandarban	CL 317 Lama	21°46'49.0903"N	92°11'20.8692"E	Roof top of West Side of warelessoffice, Champatoli, Lama	Public	No	No	No	No	No

Sl. No	Division	Sub-Division	District	Station ID and Name	Existing Latitude	Existing Longitude	Proposed installation Location	Ownership of Land	Any Additional Land Require?	Any Resettlement Require?	Any Ethnic People Present?	Any Impact on Squatters	Any Impact on Income & Livelihood?
185	SEMD	Chattogram	Khagrachari	CL 319 Manikchari	22°51'05.6515"N	91°50'13.5402"E	Roof top of Near of Private Building	Public	No	No	No	No	No
186	SEMD	Chattogram	Chattogram	CL 320 Mirsarai	22°46'41.1438"N	91°34'10.8705"E	Roof top of Upazilla Administration office Building, Mirsarai, chattagram	Public	No	No	No	No	No
187	SEMD	Chattogram	Chattogram	CL 323 Narayanhat	22°48'42.7304"N	91°43'28.2088"E	Roof top of Near of Private Building	Public	No	No	No	No	No
188	SEMD	Chattogram	Chattogram	CL 324 Nazirhat	22°38'06.2323"N	91°47'14.4734"E	Roof top of old bhaban of Nazir hat college, Nazirhat, Fathikchari	Public	No	No	No	No	No
189	SEMD	Chattogram	Chattogram	CL 325 Patia	22°17'22.9740"N	91°59'07.1161"E	Roof top of WAPDA Building, Patia, Chattagram	Public	No	No	No	No	No



Sl. No	Division	Sub-Division	District	Station ID and Name	Existing Latitude	Existing Longitude	Proposed installation Location	Ownership of Land	Any Additional Land Require?	Any Resettlement Require?	Any Ethnic People Present?	Any Impact on Squatters	Any Impact on Income & Livelihood?
190	SEMD	Chattogram	Khagrachhari	CL 327 Ramghar	22°59'51.9047"N	91°44'06.2686"E	Roof top of Ramghar WAPDA office, Ramghor	Public	No	No	No	No	No
191	SEMD	Chattogram	Rangamati	CL 328 Rangamati	22°38'09.4515"N	92°11'16.7460"E	Roof top of Wareless office, BWDB, Rangamati	Public	No	No	No	No	No
192	SEMD	Chattogram	Chattogram	CL 330 Rangunia	22°28'03.5063"N	92°03'57.8106"E	Roof of Saiyedbari BWDB colony, Rangunia, Chattogram.	Public	No	No	No	No	No
193	SEMD	Chattogram	Chattogram	CL 331 Sandwip	22°28'42.2071"N	91°26'54.8921"E	Roof of BWDB Office, Magdora, Sandwip.	Public	No	No	No	No	No
194	SEMD	Chattogram	Chattogram	CL 332 Satkania	22°04'42.9346"N	92°01'40.1286"E	Roof top of BWDB Office.	Public	No	No	No	No	No
195	SEMD	Chattogram	Chattogram	CL 334 Sitakunda	22°36'42.2010"N	91°39'51.1920"E	Roof top of Sitakundo BWDB office, Sitakundo, Chattogram	Public	No	No	No	No	No

Sl. No	Division	Sub-Division	District	Station ID and Name	Existing Latitude	Existing Longitude	Proposed installation Location	Ownership of Land	Any Additional Land Require?	Any Resettlement Require?	Any Ethnic People Present?	Any Impact on Squatters	Any Impact on Income & Livelihood?
196	SEMD	Chattogram	Chattogram	CL 310 Dulahazara	21°39'22.3948"N	92°04'32.0087"E	Roof top of Jagannatpur Adhunik Auditorium.	Public	No	No	No	No	No
197	SEMD	Chattogram	Chattogram	CL 313 Hathajari	24°18'25.7803"N	91°46'35.1740"E	Roof top of Bangladesh Agriculture Research Institute Building, Hathajari	Public	No	No	No	No	No
198	SEMD	Chattogram	Cox's Bazar	CL 316 Kutubdia	21°48'50.0998"N	91°52'13.8329"E	Roof top of Kutubdia BWDB Building, Kutubdia	Public	No	No	No	No	No
199	SEMD	Chattogram	Bandarban	CL 322 Nakhyongochari	21°25'39.3574"N	92°10'45.2103"E	Roof top of Upazilla Parishad Building, Naikkhangchori	Public	No	No	No	No	No
200	SEMD	Chattogram	Cox's Bazar	CL 312 Teknaf	20°53'32.9685"N	92°17'28.6583"E	Roof top of WAPDA rest House, Teknaf, Cox's Bazar	Public	No	No	No	No	No

Sl. No	Division	Sub-Division	District	Station ID and Name	Existing Latitude	Existing Longitude	Proposed installation Location	Ownership of Land	Any Additional Land Require?	Any Resettlement Require?	Any Ethnic People Present?	Any Impact on Squatters	Any Impact on Income & Livelihood?
201	SWMD	Faridpur	Faridpur	CL+E-406 Faridpur	23°28'56.6689"N	89°41'12.4350"E	Roof of Near of the Faridpur Hydrology Subdivision office at Rathkhola	Public	No	No	No	No	No
202	SWMD	Faridpur	Faridpur	CL-404 Boalmari	23°23'25.9264"N	89°40'48.9195"E	Roof top of BWDB Sub-division office.	Public	No	No	No	No	No
203	SWMD	Faridpur	Faridpur	CL-403 Bhanga	23°23'15.8820"N	89°58'28.4520"E	Roof top of BWDB Sub-division office, Bhanga	Public	No	No	No	No	No
204	SWMD	Faridpur	Faridpur	CL-411 Madhukhali	23°32'36.9409"N	89°37'20.4484"E	Roof top of BWDB Sub-division office, Bhanga.	Public	No	No	No	No	No
205	SWMD	Faridpur	Gopalganj	CL-407 Fatehpur	23°14'3.47"N	90°0'34.62"E	Roof top of BWDB Office Building.	Public	No	No	No	No	No

Sl. No	Division	Sub-Division	District	Station ID and Name	Existing Latitude	Existing Longitude	Proposed installation Location	Ownership of Land	Any Additional Land Require?	Any Resettlement Require?	Any Ethnic People Present?	Any Impact on Squatters	Any Impact on Income & Livelihood?
206	SWMD	Faridpur	Madaripur	CL+A-409 Haridashpur	23°01'45.1375"N	89°48'50.7177"E	Roof top of Haridashpur BWDB Building, Haridashpur	Public	No	No	No	No	No
207	SWMD	Faridpur	Madaripur	CL-410 Madaripur	23°09'54.6927"N	90°12'03.2767"E	Roof top of Near of the Building of BWDB Office.	Public	No	No	No	No	No
208	SWMD	Faridpur	Sariatpur	CL-413 Palong	23°11'54.2633"N	90°20'07.5036"E	Roof top of Sariatpur O&M office, Sariatpur	Public	No	No	No	No	No
209	SWMD	Faridpur	Madaripur	CL-414 Shibchar	23°21'06.4190"N	90°09'23.4708"E	Roof top of Near of the Private Building.	Public	No	No	No	No	No
210	SWMD	Faridpur	Rajbari	CL-30 Rajbari	23°45'37.8760"N	89°38'29.3121"E	Roof top of BWDB Office	Public	No	No	No	No	No
211	SWMD	Jashore	Jashore	CL-451 Rajghat	23°00'05.9517"N	89°25'29.8392"E	Roof top of Rajghat Govt. Primary school.	Public	No	No	No	No	No
212	SWMD	Jashore	Jashore	CL-453 Benapol	23°02'31.5131"N	88°53'50.4317"E	Roof top of building, Benapol, Jashore.	Public	No	No	No	No	No



Sl. No	Division	Sub-Division	District	Station ID and Name	Existing Latitude	Existing Longitude	Proposed installation Location	Ownership of Land	Any Additional Land Require?	Any Resettlement Require?	Any Ethnic People Present?	Any Impact on Squatters	Any Impact on Income & Livelihood?
213	SWMD	Jashore	Jashore	CL-454 Chuagacha	23°16'09.6948"N	89°01'20.3984"E	Roof top of BWDB colony, Chuagacha	Public	No	No	No	No	No
214	SWMD	Jashore	Jashore	CL-456 Jashore	23°10'01.0808"N	89°12'09.7876"E	Roof of Jashore BWDB O&M division office	Public	No	No	No	No	No
215	SWMD	Jashore	Jashore	CL-459 Keshabpur	22°54'17.8863"N	89°13'08.7745"E	Roof top of Keshobpur BWDB Subdivision office	Public	No	No	No	No	No
216	SWMD	Jashore	Narail	CL-461 Narail	23°09'58.4868"N	89°29'27.1557"E	Roof top Fisheries Training Center Building.	Public	No	No	No	No	No
217	SWMD	Jashore	Magura	CL-462 Salikha	23°17'49.6465"N	89°22'38.9802"E	Roof top of Nearest to Salikha Govt. Primary School, Salikha	Public	No	No	No	No	No
218	SWMD	Jashore	Jhenaidah	CL-457 Jhenaidah	23°32'46.7724"N	89°09'43.3321"E	Roof top of Jhenaidah BWDB O&M division office	Public	No	No	No	No	No

Sl. No	Division	Sub-Division	District	Station ID and Name	Existing Latitude	Existing Longitude	Proposed installation Location	Ownership of Land	Any Additional Land Require?	Any Resettlement Require?	Any Ethnic People Present?	Any Impact on Squatters	Any Impact on Income & Livelihood?
219	SWMD	Jashore	Jhenaidah	CL-458 Kaligonj	23°19'18.6778"N	88°54'36.5786"E	Roof top of Private Building, Moheshpur, Jhenaidah	Public	No	No	No	No	No
220	SWMD	Magura	Magura	CL-460 Magura	23°29'18.2168"N	89°25'42.0357"E	Roof top of BWDB Office, Moheshpur, Jhenaidah	Public	No	No	No	No	No
221	SWMD	Jashore	Jhenaidah	CL-463 Sailkupa	23°41'05.2380"N	89°15'03.8082"E	Roof top of Sailkupa BWDB O&M sub-division office	Public	No	No	No	No	No
222	SWMD	Jashore	Chuadanga	CL-217 Char prapgur	24°00'17.1283"N	88°45'55.4658"E	Roof top of BGB camp, prapgur	Public	No	No	No	No	No
223	SWMD	Jashore	Meherpur	CL-223 Hogolbaria	23°54'33.2020"N	88°51'16.7816"E	Roof top of Private building, Near of Stations, Hogolbaria, Meherpur	Public	No	No	No	No	No

Sl. No	Division	Sub-Division	District	Station ID and Name	Existing Latitude	Existing Longitude	Proposed installation Location	Ownership of Land	Any Additional Land Require?	Any Resettlement Require?	Any Ethnic People Present?	Any Impact on Squatters	Any Impact on Income & Livelihood?
224	SWMD	Jashore	Chuadanga	CL-224 Chuadanga	23°38'31.0787"N	88°50'54.1498"E	Roof top of Chuadanga BWDB O&M division office	Public	No	No	No	No	No
225	SWMD	Jashore	Meherpur	CL-225 Meherpur	23°46'22.9052"N	88°37'52.1416"E	Roof top of building, kashirpara, Meherpur	Public	No	No	No	No	No
226	SWMD	Jashore	Chuadanga	CL-452 Alamdanga	23°45'12.4733"N	88°55'03.9345"E	Roof top of BWDB colony building, Alamdanga	Public	No	No	No	No	No
227	SWMD	Jashore	Jhenaidah	CL-455 Dattanagar	23°22'38.6565"N	88°49'31.8826"E	Roof top of Private Building near of Station.	Public	No	No	No	No	No
228	SWMD	Khulna	Bagerhat	CL+E-501 Bagerhat	22°38'59.8338"N	89°48'11.3788"E	Roof top of BWDB O&M office, Bagerhat	Public	No	No	No	No	No
229	SWMD	Khulna	Khulna	CL-503 Chalna	22°36'04.6956"N	89°31'10.2519"E	Roof top of Private Building near of Station.	Public	No	No	No	No	No

Sl. No	Division	Sub-Division	District	Station ID and Name	Existing Latitude	Existing Longitude	Proposed installation Location	Ownership of Land	Any Additional Land Require?	Any Resettlement Require?	Any Ethnic People Present?	Any Impact on Squatters	Any Impact on Income & Livelihood?
230	SWMD	khulna	khulna	CL-504 Dumuria	22°48'33.0954"N	89°24'52.2093 "E	Roof top of BWDB dumuria colony, khulna	Public	No	No	No	No	No
231	SWMD	khulna	khulna	CL-509 Kapilmoni	22°41'23.2344"N	89°18'31.4356 "E	Roof top of Kapilmoni hospital coloney Building	Public	No	No	No	No	No
232	SWMD	Khulna	Khulna	CL+E-510 Khulna	22°49'54.8701"N	89°33'01.8177 "E	Roof top of BWDB colony, khulna	Public	No	No	No	No	No
233	SWMD	Khulna	Bagerhat	CL-511 Mollarhat	22°55'52.0990"N	89°48'10.4269 "E	Roof top of BWDB office Building, Mollarhat	Public	No	No	No	No	No
234	SWMD	Khulna	Bagerhat	CL-512 Morolganj	22°27'06.7126"N	89°51'36.5098 "E	Roof top of Private Building Near of Lunchghat.	Public	No	No	No	No	No
235	SWMD	khulna	Khulna	CL-515 Paikgacha	22°35'06.0323"N	89°19'05.4544 "E	Roof top of Paikgacha BWDB colony, Batikhali	Public	No	No	No	No	No

Sl. No	Division	Sub-Division	District	Station ID and Name	Existing Latitude	Existing Longitude	Proposed installation Location	Ownership of Land	Any Additional Land Require?	Any Resettlement Require?	Any Ethnic People Present?	Any Impact on Squatters	Any Impact on Income & Livelihood?
236	SWMD	Khulna	Bagerhat	CL-516 Rampal	22°33'21.1058"N	89°39'11.9849"E	Roof top of House of gauge reader, Rampal	Public	No	No	No	No	No
237	SWMD	khulna	Satkhira	CL-505 Islamkati	22°43'01.7795"N	89°11'43.3713"E	Roof top of Hazrapara govt. primary school	Public	No	No	No	No	No
238	SWMD	khulna	Satkhira	CL-506 Kaikhali	22°12'08.9285"N	89°04'16.9958"E	Roof top of kaikhali BGB camp, Satkhira	Public	No	No	No	No	No
239	SWMD	khulna	Satkhira	CL-507 Kolaroa	22°53'10.5241"N	89°01'28.6690"E	Roof top of Kholshi govt. primary school, Kolaroa.	Public	No	No	No	No	No
240	SWMD	khulna	Satkhira	CL-508 Kaliganj	22°27'34.1990"N	89°01'41.1195"E	Roof top of Kaligonj O & M office, Satkhira	Public	No	No	No	No	No
241	SWMD	Barishal	Barishal	CL-252 Bakergonj	22°32'28.1132"N	90°19'55.6430"E	Roof top of Bakerganj WAPDA colony, Barishal.	Public	No	No	No	No	No

Sl. No	Division	Sub-Division	District	Station ID and Name	Existing Latitude	Existing Longitude	Proposed installation Location	Ownership of Land	Any Additional Land Require?	Any Resettlement Require?	Any Ethnic People Present?	Any Impact on Squatters	Any Impact on Income & Livelihood?
242	SWMD	Barishal	Barishal	CL-254 BanariPara	22°47'08.9303"N	90°09'45.3171"E	Roof top of Upazila Office, Banari Para, Barishal	Public	No	No	No	No	No
243	SWMD	Barishal	Bhola	CL-257 Burhanuddin	22°29'46.2082"N	90°43'18.6863"E	Roof top of Wapda Colony, Burhanuddin, Bhola	Public	No	No	No	No	No
244	SWMD	Barishal	Barishal	CL-258 Barishal	22°40'54.7086"N	90°21'35.5452"E	Roof top of Wapda Colony, Barisal O&M Division, Barisal	Public	No	No	No	No	No
245	SWMD	Barishal	Bhola	CL-260 Bhola	22°40'24.4355"N	90°39'34.3550"E	Roof top of Bhola 2nd Colony, BWDB, Bhola Sadar, Bhola	Public	No	No	No	No	No
246	SWMD	Barishal	Bhola	CL-261 Daulatkhan	22°35'51.2035"N	90°44'49.0613"E	Roof top of Sanitary Office, DaulathKhan Pouroshova, Bhola	Public	No	No	No	No	No



Sl. No	Division	Sub-Division	District	Station ID and Name	Existing Latitude	Existing Longitude	Proposed installation Location	Ownership of Land	Any Additional Land Require?	Any Resettlement Require?	Any Ethnic People Present?	Any Impact on Squatters	Any Impact on Income & Livelihood?
247	SWMD	Barishal	Barishal	CL-263 Gournadi	22°58'02.7880"N	90°13'25.5890 "E	Roof top of Gauronodi O&M office colony Building, Gauronodi.	Public	No	No	No	No	No
248	SWMD	Barishal	Jhalokati	CL-264 Jhalokati	22°38'41.5451"N	90°12'22.4250 "E	Roof top of Sadar Hospital, Jhalokati.	Public	No	No	No	No	No
249	SWMD	Barishal	Patuakhali	CL-255 Bauphal	22°25'19.6170"N	90°32'32.0923 "E	Roof top of Private Building Near of Station, Bauphal.	Public	No	No	No	No	No
250	SWMD	Barishal	Patuakhali	CL-262 Galachipa	22°10'08.8303"N	90°24'28.4405 "E	Roof top of Galachipa BWDB colony, Galachipa	Public	No	No	No	No	No
251	SWMD	Barishal	Patuakhali	CL-266 Patuakhali	22°21'35.8462"N	90°19'29.4799 "E	Roof top of Patuakhali O&M divisional office, Patuakhali	Public	No	No	No	No	No

Sl. No	Division	Sub-Division	District	Station ID and Name	Existing Latitude	Existing Longitude	Proposed installation Location	Ownership of Land	Any Addition al Land Require?	Any Resettlement Require?	Any Ethnic People Present?	Any Impact on Squatters	Any Impact on Income & Livelihood?
252	SWMD	Barishal	Patuakhali	CL-269 Khepupara	21°59'05.1799"N	90°13'15.8396 "E	Roof top of BWDB divisional office colony , Khepupara, Kolapara, Patuakhali	Public	No	No	No	No	No
253	SWMD	Barishal	Borguna	CL-253 Bamna	22°18'53.2988"N	90°05'48.5694 "E	Roof top of Bamna union porishod Building, Bamna	Public	No	No	No	No	No
254	SWMD	Barishal	Pirojpur	CL-265 Mathbaria	22°17'00.8942"N	89°57'35.1676 "E	Roof top of Mathbaria O&M subdivisonal office, Mathbaria	Public	No	No	No	No	No
255	SWMD	Barishal	Pirojpur	CL-267 Pirojpur	22°34'55.3097"N	89°57'48.6881 "E	Roof top of Pirojpur O&M divisional office, Pirojpur.	Public	No	No	No	No	No
256	SWMD	Barishal	Pirojpur	CL-271 Nazirpur	22°42'29.6193"N	89°58'26.1145 "E	Roof top of Nazirpur TNO office	Public	No	No	No	No	No

Sl. No	Division	Sub-Division	District	Station ID and Name	Existing Latitude	Existing Longitude	Proposed installation Location	Ownership of Land	Any Additional Land Require?	Any Resettlement Require?	Any Ethnic People Present?	Any Impact on Squatters	Any Impact on Income & Livelihood?
257	SWMD	Barishal	Borguna	CL-272 Patharghate	22°02'34.5359"N	89°58'29.4316"E	Roof top of Patharghata BWDB subdivisional office	Public	No	No	No	No	No
258	SWMD	Satkhira	Shakra	Shakra/Satkhira SW128)	22.1945	89.08	Roof top of Near of the Private Building (river East side)	Public	No	No	No	No	No
259	NMD	Kurigram	Shaheber Alga	Shaheber alga/Kurigram (SW45.5) New	25.706	89.822	Roof top of Near of the Building (south/East side)	Public	No	No	No	No	No
260	SWMD	Sylhet	Sarighat	Sarighat/sylhet (SW251)	25.0871	92.12	Roof top of Near of Building of (north/East side)	Public	No	No	No	No	No
261	NEMD	Habibganj	Habid Gang	Habiganj/Habiganj (SW159)	24.39	91.41	Roof top of Near of the Private Building (West side)	Public	No	No	No	No	No


Sl. No	Division	Sub-Division	District	Station ID and Name	Existing Latitude	Existing Longitude	Proposed installation Location	Ownership of Land	Any Additional Land Require?	Any Resettlement Require?	Any Ethnic People Present?	Any Impact on Squatters	Any Impact on Income & Livelihood?
262	SEMD	Comilla	Comilla	Comilla/Comolla (SW 110)	23.4704	91.2	Roof top of near of the Private Building (west side)	Public	No	No	No	No	No
263	NEMD	Netrokona	Durgapur	Durgapur/Netrokona (SW263)	24.6779	90.47	Roof top of Near of the Private Building north side)	Public	No	No	No	No	No
264	NEMD	Sherpur	Nalcuagao	Nalcuagao n/Sherpur (SW34)	24.7366	90.43	Roof top of Near of the Private Building (river west side)	Public	No	No	No	No	No
265	SWMD	Satkhira	Benarpota	Benarpota /Satkhira (SW24)	22.2567	89.1	Roof top of Khejur Near of Beside Private Building	Public	No	No	No	No	No
266	NEMD	Tangail	Tangail	Serajganj/Tangail (SW49)	24° 23'34.20"N	89° 48'12.00"E	Roof top of the Private Building (East side)	Public	No	No	No	No	No
267	SWMD	Kustia	Kustia	Lalonsa/Kustia(SW 90)	24° 3'48.64"N	89° 1'22.04"E	Roof top of the Private Building (erst side)	Public	No	No	No	No	No

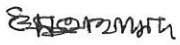
Sl. No	Division	Sub-Division	District	Station ID and Name	Existing Latitude	Existing Longitude	Proposed installation Location	Ownership of Land	Any Additional Land Require?	Any Resettlement Require?	Any Ethnic People Present?	Any Impact on Squatters	Any Impact on Income & Livelihood?
268	NEMD	Bhairab	Bhairab	Bhairab Bazar/Bhairab (SW230.1)	24° 2'50.23" N	90° 59' 36.20" E	Roof top of the Private Building west side)	Public	No	No	No	No	No
269	NEMD	Hobiganj	Hobiganj	Balah/Hobiganj (SW157)	24° 5' 1.73" N	91° 35' 42.9" E	Roof top of the Private Building west side)	Public	No	No	No	No	No
270	NEMD	Moulobi Bazar	Moulobi Bazar	Chatlaghat'Moulobi Bazar (SW201.5) New	91° 57' 39" N	24° 21' 46" E	Roof top of the Private Building south side)	Public	No	No	No	No	No
271	NEMD	Sylhet	Sylhet	Zakiganj(SW 172.5) New	92° 21' 48.5" N	24° 52' 25.08" E	Roof top of the Beside Private Building	Public	No	No	No	No	No
272	NEMD	Sunamganj	Sunamganj	Sunamganj (269)	91° 24' 41.4"N	25° 4' 35.71"E	Roof top of the Beside Private Building	Public	No	No	No	No	No

### Up-gradation of existing 3 Weather Stations


Sl No	Measuring Division	Location	Latitude	Longitude	Owner ship of Land	Any Additional Land Require?	Any Resettle ment Require?	Any Ethnic People Present?	Any Impact on Squatters?	Any Impact on Income & Livelihood?
1	NEMD	Banani	23°47'19.2261"N	90°24'44.4441"E	Public	No	No	No	No	No
2	NEMD	Bhagyakul	23°30'45.5013"N	90°13'11.5023"E	Public	No	No	No	No	No
3	NMD	Baradi	23°30'45.50"N	90°13'11.50"E	Public	No	No	No	No	No

Prepared By:

  
Md. Sudipto Chowdhury  
Assistant Engineer  
Social Focal Point  
BWCSR, Component – B  
Firoz Tower (2<sup>nd</sup> Floor) 152/3B  
Panthapath, Dhaka-1205

  
Syed Nur Ahmed Babar  
Social Safeguards and Communication Specialist  
BWCSR  
Firoz Tower (2<sup>nd</sup> Floor), 152/3B  
Panthapath, Dhaka

Approved By:

  
Mashiur Rahman  
Project Director  
Bangladesh Water Development Board  
BWCSR, Component – B  
Firoz Tower (2<sup>nd</sup> Floor) 152/3B  
Panthapath, Dhaka-1205